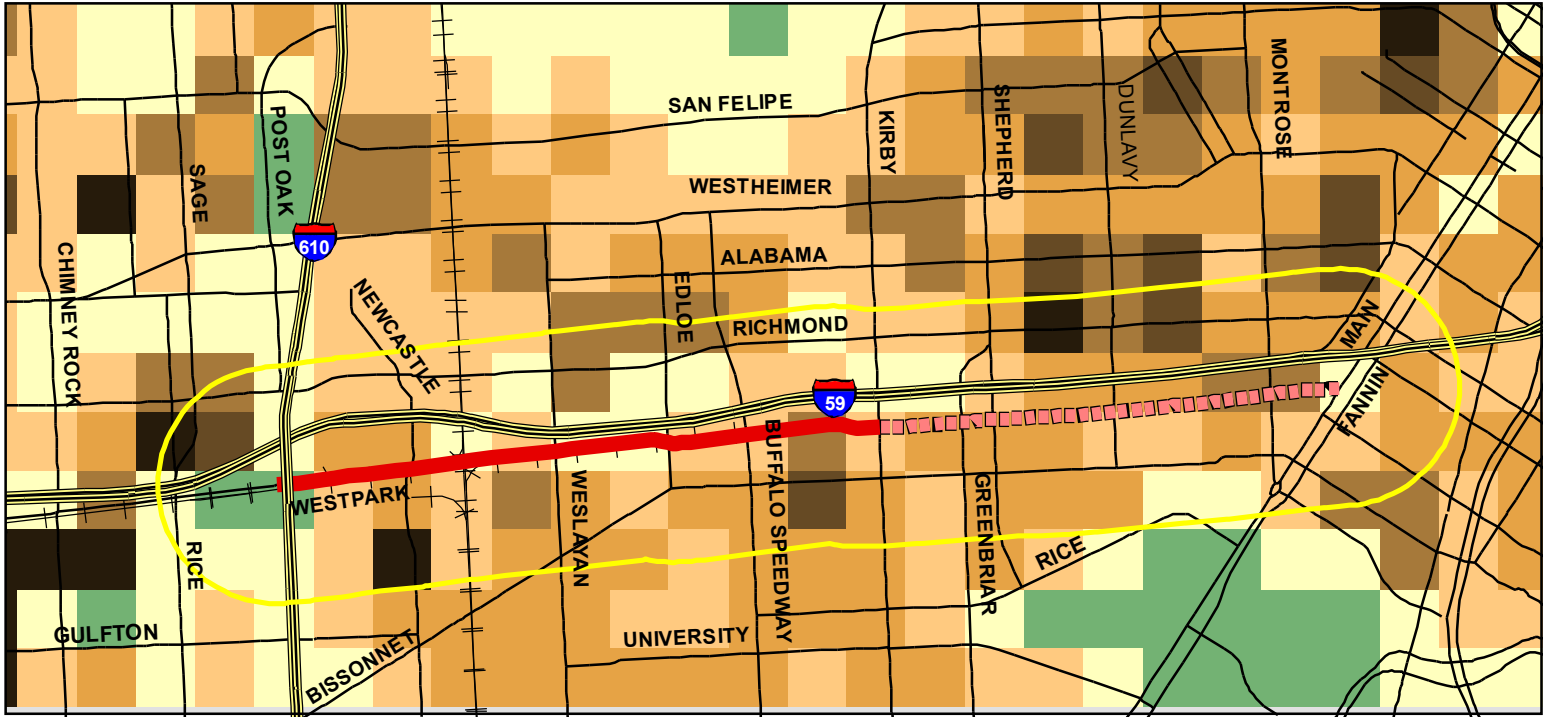


Westpark Route: 2005 Population

0 0.25 0.5 0.75 1 Miles

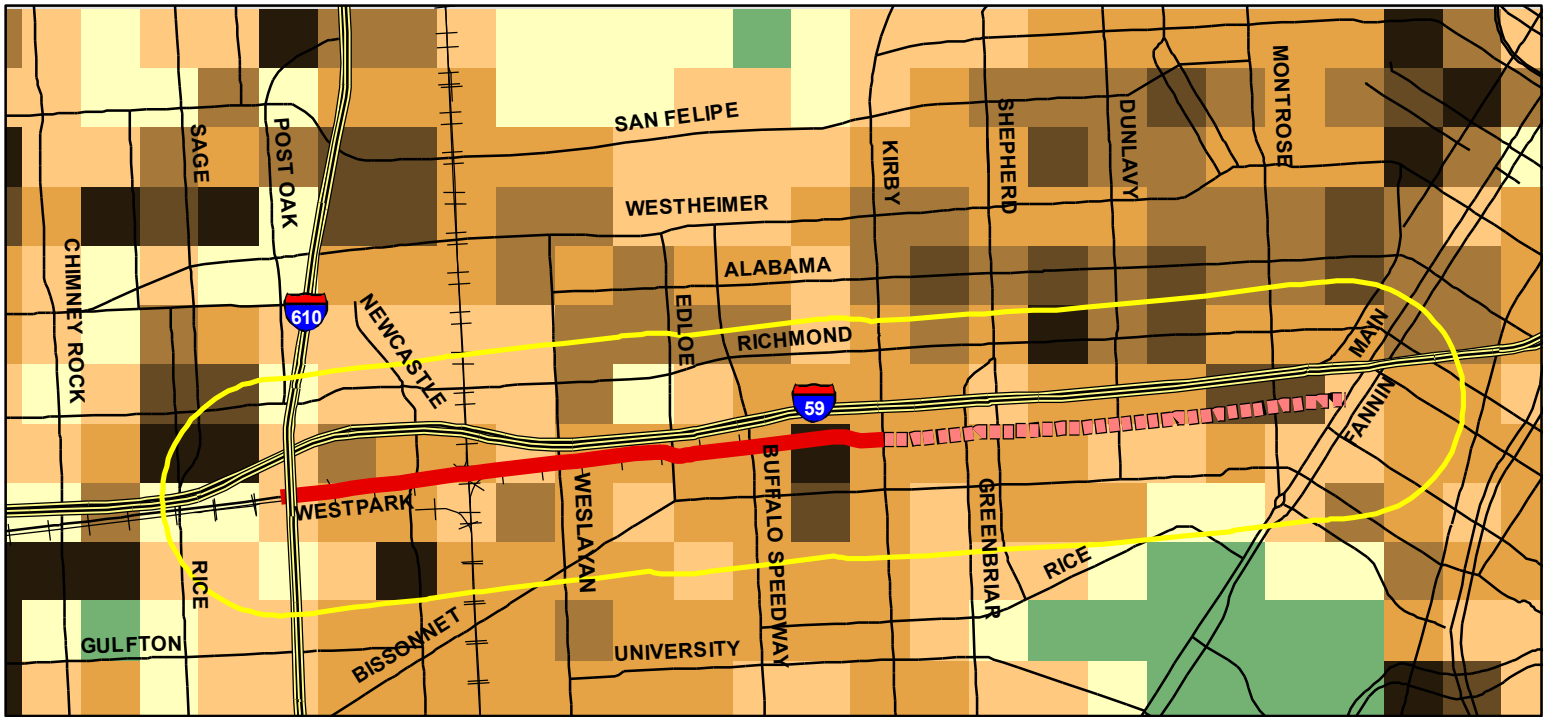
Inside 1 mile buffer: 37292



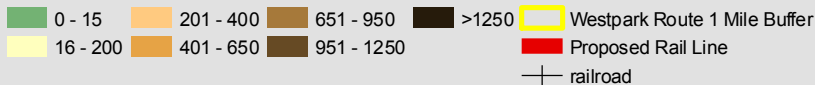
Westpark Route: 2035 Population

0 0.25 0.5 0.75 1 Miles

Inside 1 mile buffer: 46688



Population by quarter mile grid



Green: Very low population density
 Light yellow: Low population density
 Brown: High population density



DATA: HGAC